



**A** **Port du Blosson-Roscoff ferry terminal**  
**Port du Blosson, 29680 Roscoff, France**

Drive: 36.3 km – about 38 mins

- |   |                    |
|---|--------------------|
| 1. Head <b>northwest</b> on <b>Port du Blosson</b> toward <b>Rue Colonel de Lannurien</b>   | 0.6 km<br>1 min    |
| ➔ 2. <b>Port du Blosson</b> turns slightly <b>right</b> and becomes <b>Rue Colonel de Lannurien</b>   | 0.3 km             |
| ⬅ 3. Turn <b>left</b> at <b>D58/Rue de Kerhoulaouen</b><br>Continue to follow D58<br>Go through 2 roundabouts   | 4.4 km<br>6 mins   |
| 4. At <b>Rond-Point de Kerjean</b> , take the <b>2nd</b> exit onto <b>Avenue des Forces Françaises Libres/D58</b><br>Continue to follow Avenue des Forces Françaises Libres | 1.2 km<br>2 mins   |
| 5. At <b>D58/Rond-Point de Kergompez</b> , take the <b>2nd</b> exit onto <b>D788</b>  | 0.9 km<br>1 min    |
| 6. At <b>Rond-Point de Levestric</b> , take the <b>2nd</b> exit onto <b>D58</b><br>Go through 3 roundabouts   | 17.4 km<br>16 mins |
| 7. Merge onto <b>N12</b> via the ramp to <b>Brest/Quimper/Lorient</b>   | 3.1 km<br>2 mins   |
| 8. Take the exit toward <b>D785/Quimper/Lorient/Sainte-Sève/Pleyber-Christ</b>  | 0.3 km             |
| 9. At the roundabout, take the <b>3rd</b> exit onto <b>D785</b> heading to <b>Quimper/Lorient/Pleyber-Christ/Carhaix</b><br>Go through 2 roundabouts                        | 8.2 km<br>10 mins  |

**B** **D785**

Drive: 69.0 km – about 58 mins

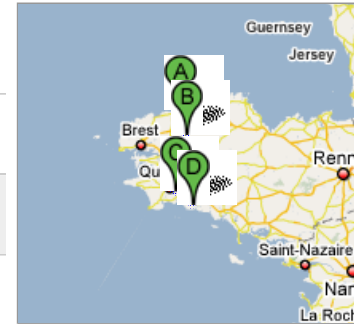
- |  |                    |
|--|--------------------|
| 10. Head <b>south</b> on <b>D785</b><br>Go through 4 roundabouts | 49.2 km<br>46 mins |
| ⬅ 11. Turn <b>left</b> to merge onto <b>N165</b>                 | 19.8 km<br>13 mins |

**C** **N165**

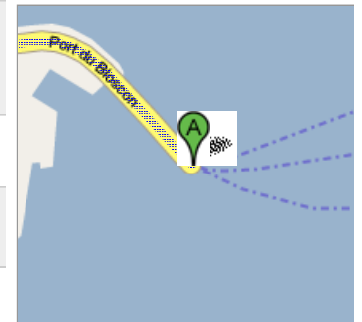
Drive: 26.1 km – about 21 mins

- |   |                    |
|---|--------------------|
| 12. Head <b>southeast</b> on <b>N165</b>  | 18.8 km<br>11 mins |
| 13. Take the exit toward <b>D24/Kerampaou/Pont-Aven</b>   | 0.5 km             |
| ⬅ 14. Turn <b>left</b> at <b>D122</b>   | 0.2 km<br>1 min    |
| ➔ 15. Turn <b>right</b> at <b>D24</b>   | 3.8 km<br>4 mins   |
| ➔ 16. Turn <b>right</b> at <b>Rue du Barzaz Breiz (signposted Nizon)</b>                          | 0.3 km             |
| ➔ 17. <b>Rue du Barzaz Breiz</b> turns slightly <b>right</b> and becomes <b>Place de l'Eglise</b> | 73 m               |
| ➔ 18. Turn <b>right</b> at <b>Place du Calvaire</b>   | 69 m               |
| 19. Continue on <b>Rue de l'Abbé Quéau</b>  | 0.6 km             |
| 20. Continue on <b>Rue de Nizon</b>   | 0.2 km             |
| 21. At the roundabout, take the <b>2nd</b> exit onto <b>D77/Rue de l'Océan</b>                    | 1.5 km             |

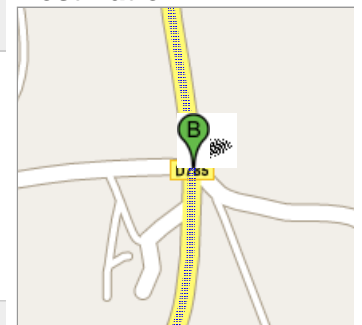
**Overview**



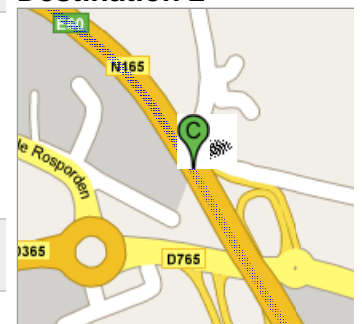
**Start**



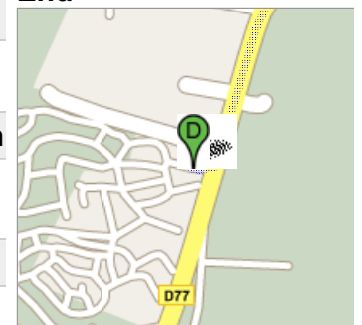
**Destination 1**



**Destination 2**



**End**



➔ 22. Turn **right** into **Domain de Kerlann**

 **Unknown road**

These directions are for planning purposes only. You may find that construction projects, traffic, or other events may cause road conditions to differ from the map results.

Map data ©2007 Tele Atlas