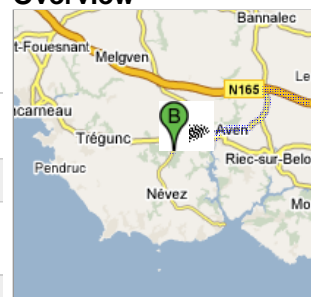


**A** **Terminal Cars Ferry station**  
**62100 Calais, France**

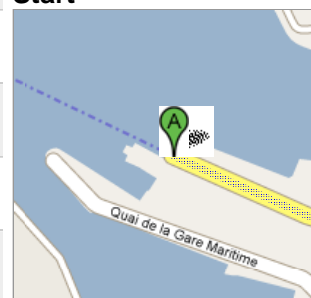
Drive: 723 km – about 6 hours 49 mins

1. Head <b>southeast</b> on <b>E15</b>	7.5 km 6 mins
2. Take the exit toward <b>Calais-Centre/Saint-Omer/Boulogne</b>	0.8 km
3. Merge onto <b>A16</b> Partial toll road	107 km 56 mins
4. Take exit <b>23</b> to merge onto <b>A28</b> toward <b>Le Tréport/Rouen/Le Havre</b> Partial toll road	74.6 km 39 mins
5. Take the exit onto <b>A29</b> toward <b>Le Havre/Caen</b> Toll road	36.7 km 19 mins
6. Take the exit onto <b>A29</b> Toll road	69.6 km 38 mins
7. Take the exit toward <b>A13/E46</b> Toll road	0.1 km
➔ 8. Keep <b>right</b> at the fork, follow signs for <b>A13/E46/Lisieux/Caen</b> and merge onto <b>A13/E46</b> Toll road	50.3 km 26 mins
9. Take the exit toward <b>Alençon/Rennes/Cherbourg</b>	0.8 km 1 min
← 10. Slight <b>left</b> toward <b>N814</b>	0.5 km
11. Merge onto <b>N814</b>	12.2 km 8 mins
12. Take exit <b>9-Porte de Bretagne</b> toward <b>Vire/Le Mont-Saint-Michel/Rennes</b>	0.6 km 1 min
13. Merge onto <b>A84</b>	165 km 1 hour 24 mins
14. Take the exit toward <b>Rocade Nord/Rennes-Centre/Brest/Lorient</b>	1.7 km 2 mins
15. Merge onto <b>N136</b>	10.7 km 7 mins
16. Take exit <b>10-Porte de Lorient</b> toward <b>Vannes/Lorient/Quimper/Le Rheu</b>	0.4 km
➔ 17. Turn <b>right</b> at <b>Rue de Lorient/N24</b> Continue to follow N24	134 km 1 hour 24 mins
18. Take the exit onto <b>N165</b>	39.6 km 25 mins
19. Take exit <b>48-Kerandréo</b> toward <b>Pont-Aven/Bannalec</b>	0.3 km
← 20. Turn <b>left</b> at <b>D4</b> Go through 1 roundabout	6.0 km 6 mins
➔ 21. Turn <b>right</b> at <b>D783/Rue du Général de Gaulle</b> Continue to follow D783	2.8 km 4 mins
22. At the roundabout, take the <b>3rd</b> exit onto <b>D77/Rue de l'Océan</b> Continue to follow D77	1.5 km 2 mins
➔ 23. Turn <b>right</b> into <b>Domaine De Kerlann</b>	

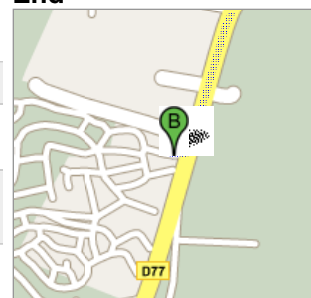
**Overview**



**Start**



**End**



Map data ©2007 Tele Atlas

**B** **Domaine De Kerlann**

These directions are for planning purposes only. You may find that construction projects, traffic, or other events may cause road conditions to differ from the map results.